



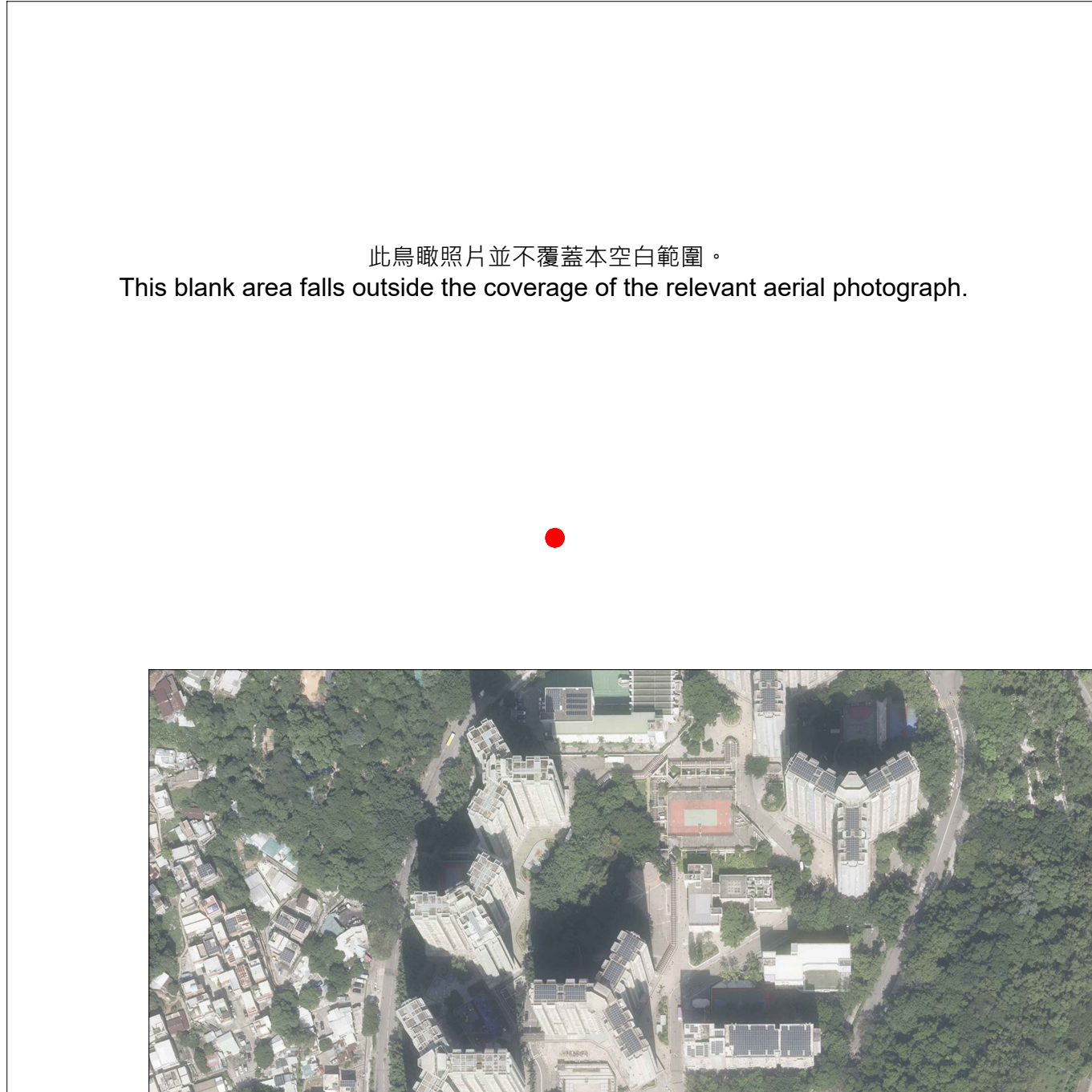
● 大埔頌雅路西第二期
Phase 2 of Chung Nga Road West, Tai Po

摘錄自地政總署測繪處於2024年8月11日在6,900呎飛行高度拍攝之鳥瞰照片，照片編號為E228308C。
照片由空間數據共享平台入門網站提供，香港特別行政區政府為知識產權擁有人。

Adopted from part of the aerial photograph taken by the Survey and Mapping Office of the Lands Department at a flying height of 6,900 feet, photo no. E228308C, dated 11 August 2024.
The photograph is provided by the Common Spatial Data Infrastructure Portal and intellectual property rights are owned by the Government of the HKSAR.

註： 由於該發展項目的邊界不規則的技術原因，此鳥瞰照片所顯示的範圍可能超過《一手住宅物業銷售條例》所要求顯示的範圍。

Note: The aerial photograph may show more than the area required under the Residential Properties (First-hand Sales) Ordinance due to the technical reason that the boundary of the Development is irregular.



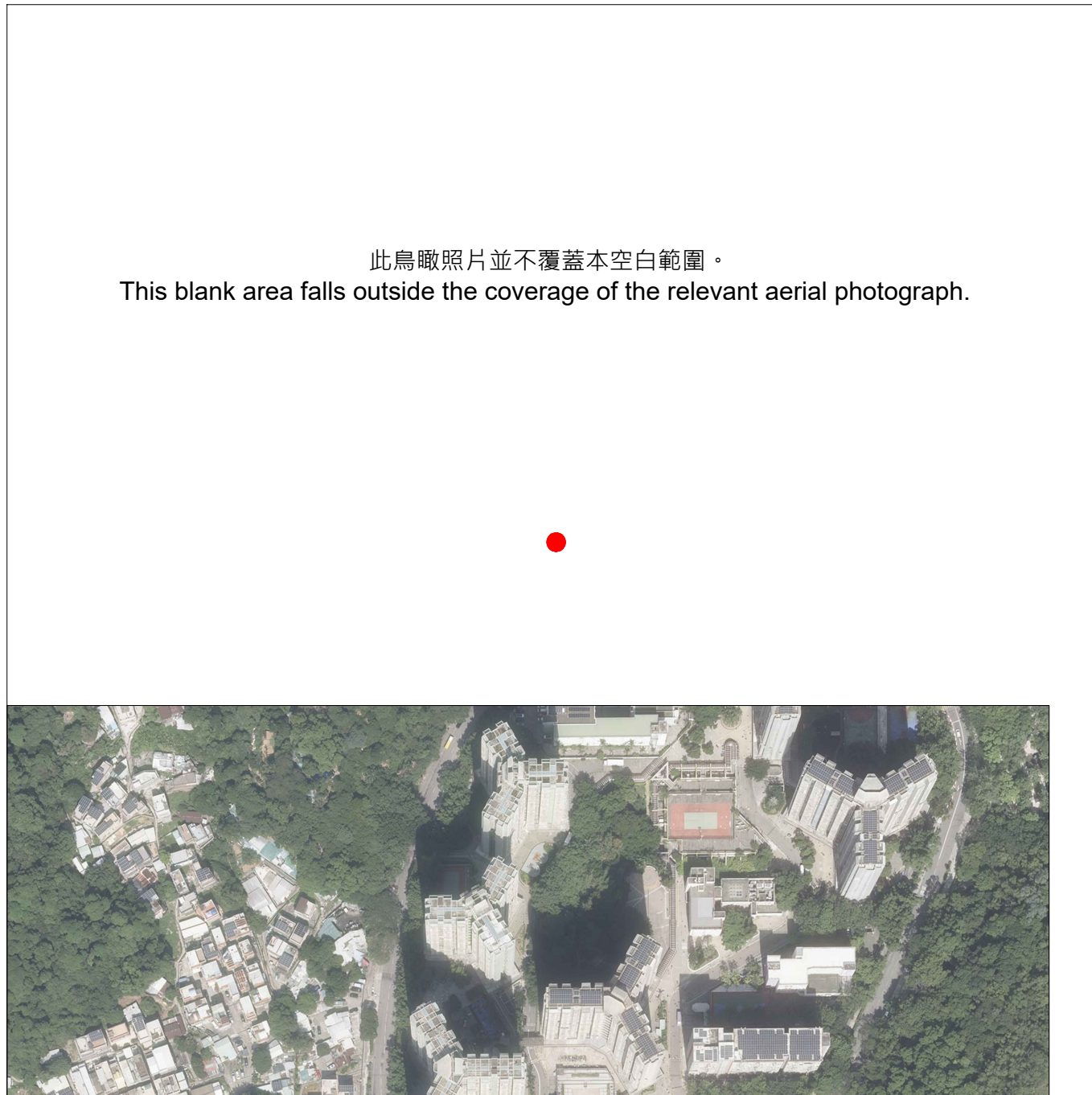
● 大埔頌雅路西第二期
Phase 2 of Chung Nga Road West, Tai Po

摘錄自地政總署測繪處於2024年10月24日在6,900呎飛行高度拍攝之鳥瞰照片，照片編號為E236555C。
照片由空間數據共享平台入門網站提供，香港特別行政區政府為知識產權擁有人。

Adopted from part of the aerial photograph taken by the Survey and Mapping Office of the Lands Department at a flying height of 6,900 feet, photo no. E236555C, dated 24 October 2024.
The photograph is provided by the Common Spatial Data Infrastructure Portal and intellectual property rights are owned by the Government of the HKSAR.

註：由於該發展項目的邊界不規則的技術原因，此鳥瞰照片所顯示的範圍可能超過《一手住宅物業銷售條例》所要求顯示的範圍。

Note: The aerial photograph may show more than the area required under the Residential Properties (First-hand Sales) Ordinance due to the technical reason that the boundary of the Development is irregular.



此鳥瞰照片並不覆蓋本空白範圍。
This blank area falls outside the coverage of the relevant aerial photograph.




● 大埔頌雅路西第二期
Phase 2 of Chung Nga Road West, Tai Po

摘錄自地政總署測繪處於2024年10月24日在6,900呎飛行高度拍攝之鳥瞰照片，照片編號為E236556C。
照片由空間數據共享平台入門網站提供，香港特別行政區政府為知識產權擁有人。

Adopted from part of the aerial photograph taken by the Survey and Mapping Office of the Lands Department at a flying height of 6,900 feet, photo no. E236556C, dated 24 October 2024.
The photograph is provided by the Common Spatial Data Infrastructure Portal and intellectual property rights are owned by the Government of the HKSAR.

註：由於該發展項目的邊界不規則的技術原因，此鳥瞰照片所顯示的範圍可能超過《一手住宅物業銷售條例》所要求顯示的範圍。

Note: The aerial photograph may show more than the area required under the Residential Properties (First-hand Sales) Ordinance due to the technical reason that the boundary of the Development is irregular.



● 大埔頌雅路西第二期
Phase 2 of Chung Nga Road West, Tai Po

摘錄自地政總署測繪處於2025年6月22日在6,900呎飛行高度拍攝之鳥瞰照片，照片編號為E258106C。
照片由空間數據共享平台入門網站提供，香港特別行政區政府為知識產權擁有人。

Adopted from part of the aerial photograph taken by the Survey and Mapping Office of the Lands Department at a flying height of 6,900 feet, photo no. E258106C, dated 22 June 2025.
The photograph is provided by the Common Spatial Data Infrastructure Portal and intellectual property rights are owned by the Government of the HKSAR.

註：由於該發展項目的邊界不規則的技術原因，此鳥瞰照片所顯示的範圍可能超過《一手住宅物業銷售條例》所要求顯示的範圍。

Note: The aerial photograph may show more than the area required under the Residential Properties (First-hand Sales) Ordinance due to the technical reason that the boundary of the Development is irregular.